

+NOTICE!!

These documents have been scanned!

Do not place un-scanned documents beneath this notice!

Do not remove this notice from this file!

GPO Jacket No. 560-102
Print Order 61540
Rise Business Services, LLC
Job=AZ15 9/11/2019



Box Number= AZ15233



Claim Begin-End: AMC455556-AMC455564

1 Initial Receipt



AZ15233-10

AMC455531-AMC456543

United States Department of the Interior
Bureau of Land Management
 DIV OF LANDS, MINRLS & ENERGY
 ONE N CENTRAL AVE
 PHOENIX, AZ 85004 -4427
 Phone: 602-417-9200

Receipt	
No:	4503228

Transaction #: 4623599	
Date of Transaction: 07/08/2019	
CUSTOMER:	
	GARY SUTHERS 5415 W HASAN DR LAVEEN, AZ 85339-9690 US


LINE #	QTY	DESCRIPTION	REMARKS	UNIT PRICE	TOTAL
1	9.00	LOCATABLE MINERALS / MINING CLAIMS-NEW, UNADJUD, ONE OR MORE AUTH NOS / NEW MINING CLAIM PROCESSING FEE CASES: AMC455556/\$20.00, AMC455557/\$20.00, AMC455558/\$20.00, AMC455559/\$20.00, AMC455560/\$20.00, AMC455561/\$20.00, AMC455562/\$20.00, AMC455563/\$20.00, AMC455564/\$20.00		- n/a -	180.00
2	9.00	LOCATABLE MINERALS / MINING CLAIMS-NEW, UNADJUD, ONE OR MORE AUTH NOS / NEW MINING CLAIMS LOCATION FEE CASES: AMC455556/\$37.00, AMC455557/\$37.00, AMC455558/\$37.00, AMC455559/\$37.00, AMC455560/\$37.00, AMC455561/\$37.00, AMC455562/\$37.00, AMC455563/\$37.00, AMC455564/\$37.00		- n/a -	333.00
3	9.00	LOCATABLE MINERALS / MINING CLAIMS-NEW, UNADJUD, ONE OR MORE AUTH NOS / NEW MINING CLAIMS MAINTENANCE FEE CASES: AMC455556/\$155.00, AMC455557/\$155.00, AMC455558/\$155.00, AMC455559/\$155.00, AMC455560/\$155.00, AMC455561/\$155.00, AMC455562/\$155.00, AMC455563/\$155.00, AMC455564/\$155.00		- n/a -	1395.00
4	1.00	OVERPAYMENT / OVERPAYMENT OF FEES / OVERPAYMENT OF \$1.00 OR MORE		30.00	30.00
TOTAL:					\$1,938.00

ENTERED
 JUL 26 2019
 BY: RAM

PAYMENT INFORMATION				
1	AMOUNT:	1938.00	POSTMARKED:	N/A
	TYPE:	CHECK	RECEIVED:	07/03/2019
	CHECK NO:	12082		
	NAME:	ADVANCED GEOLOGIC EXPLORATION INC BOX 1956 180 MAIN ST CHESTER CA 96020 US		

REMARKS

This receipt was generated by the automated BLM Collections and Billing System and is a paper representation of a portion of the official electronic record contained therein.



NOTICE!!

These documents have been scanned!

Do not place un-scanned documents beneath this notice!

Do not remove this notice from this file!

GPO Jacket No. 560-102
Print Order 61540
Rise Business Services, LLC
Job=AZ15 9/11/2019



Box Number= AZ15233



Claim Begin-End: AMC455556-AMC455564

2 Correspondence



AZ15233-10

AMC455531-AMC456543

**NO
DOCUMENTS
FOUND**

NO DOCUMENTS FOUND
NO DOCUMENTS FOUND

NOTICE!!

These documents have been scanned!

Do not place un-scanned documents beneath this notice!

Do not remove this notice from this file!

GPO Jacket No. 560-102
Print Order 61540
Rise Business Services, LLC
Job=AZ15 9/11/2019



Box Number= AZ15233



Claim Begin-End: AMC455556-AMC455564

3 Transfers



AZ15233-10

AMC455531-AMC456543

**NO
DOCUMENTS
FOUND**

NO DOCUMENTS FOUND
NO DOCUMENTS FOUND

NOTICE!!

These documents have been scanned!

Do not place un-scanned documents beneath this notice!

Do not remove this notice from this file!

GPO Jacket No. 560-102
Print Order 61540
Rise Business Services, LLC
Job=AZ15 9/11/2019



Box Number= AZ15233



Claim Begin-End: AMC455556-AMC455564

4 Annual Filings



AZ15233-10

AMC455531-AMC456543

DEPARTMENT OF THE INTERIOR
BUREAU OF LAND MANAGEMENT
MINING CLAIMS

Run Date/Time: 8/27/2019

MC Maintenance Fees Paid Through the BLM Pay Portal
(by Date Paid)

Page 33 Of 216

CBS Receipt: 4538264

Printed For Lead File # AMC455556

Agency Tracking ID: 1566320779

Assessment Year: 2020

Number of BLM Serial Nr: 9

Paid On: 8/20/2019

Total Amount Paid: \$1,485.00

Claim Name	BLM Serial No	Lead File No	Amount Paid
CASINO ROYALE #1	AMC455556	AMC455556	\$165.00
CASINO ROYALE #2	AMC455557	AMC455556	\$165.00
CASINO ROYALE #3	AMC455558	AMC455556	\$165.00
CASINO ROYALE #4	AMC455559	AMC455556	\$165.00
CASINO ROYALE #5	AMC455560	AMC455556	\$165.00
CASINO ROYALE #6	AMC455561	AMC455556	\$165.00
CASINO ROYALE #7	AMC455562	AMC455556	\$165.00
CASINO ROYALE #8	AMC455563	AMC455556	\$165.00
CASINO ROYALE #9	AMC455564	AMC455556	\$165.00

United States Department of the Interior
Bureau of Land Management
 BUSINESS & SUPPORT SVCS DIV
 ONE N CENTRAL AVE SUITE 800
 PHOENIX, AZ 85004 -4427
 Phone: 602-417-9200

Receipt	
No:	4538264

Transaction #: 4659195	
Date of Transaction: 08/20/2019	
CUSTOMER:	
CHARLES WATSON PO BOX 1956 CHESTER, CA 96020 US	

LINE #	QTY	DESCRIPTION	REMARKS	UNIT PRICE	TOTAL
1	1.00	LOCATABLE MINERALS / MINING CLAIMS- NOT NEW-UNADJUD, ONE AUTH NO. ONLY / MINING CLAIM MONEY RECEIVED CASES: AMC455556/\$1485.00		- n/a -	1485.00
TOTAL:					\$1,485.00

PAYMENT INFORMATION			
NOTE: Items will appear on credit card statement as "BLM O Mining Claim".			
1	AMOUNT:	1485.00	POSTMARKED: N/A
	TYPE:	CREDIT CARD	RECEIVED: 08/20/2019
	NAME:	CHARLES WATSON PO BOX 1956 CHESTER CA 96020 US	
	CARD NO:	XXXXXXXXXXXX1189	AUTH CODE: 170871
	NAME ON CARD:	CHARLES WATSON	
	SIGNATURE:	INTERNET	

REMARKS

This receipt was generated by the automated BLM Collections and Billing System and is a paper representation of a portion of the official electronic record contained therein.

NOTICE!!

These documents have been scanned!

Do not place un-scanned documents beneath this notice!

Do not remove this notice from this file!

GPO Jacket No. 560-102
Print Order 61540
Rise Business Services, LLC
Job=AZ15 9/11/2019



Box Number= AZ15233



Claim Begin-End: AMC455556-AMC455564

5 Miscellaneous



AZ15233-10

AMC455531-AMC456543

RECORDING REQUESTED BY:
 (Mail Recording to:)

Name: Advanced Geologic Exploration, Inc.
 Address: P.O. Box 1956
Chester, CA 96020
(530)258-4228

NOTICE OF ABANDONMENT OF PLACER CLAIM

1. The name of this/these Placer Mining Claim(s): Casino Royale #1
2. The Date of Location(s) of claim(s) as properly posted on monument(s): 01/03/2014
3. The discovery monument(s) is/are described as: Wooden posts painted red and secured in a mound of stones with attached plastic bottles that contain the location notices
4. The Placer Mining Claim(s) is/are located in La Paz County, State of Arizona and is/are 100 acres in size, as outlined on the appropriate U.S. Geological Survey Topo map which was attached to it(s) Notice of Location.
5. The Placer Mining Claim(s) IS/ARE IN an area where there is a U.S. Public Land Survey and the description of the claim(s) by legal subdivision including aliquot parts (A.P.) of Section, Township, Range and Meridian, is as follows:

BLM AMC No.	Sect.	Township	Range	Meridian	A.P.	County Doc. #
427682	4	3N	18W	GSRM		2014-00383

6. Date that the Placer Mining Claim(s) is/are abandoned: 5/25/19

7. Names and Mailing Addresses of the Locator(s) of the Claim(s) are:

Print Name:	Current Mailing Address:
<u>Charles P. Watson</u>	<u>P.O. Box 1956, Chester, CA 96020</u>
<u>Ian Hudson</u>	<u>P.O. Box 253, Crescent Mills, CA 95934</u>
<u>Christina Dunker</u>	<u>P.O. Box 12, Chester, CA 96020</u>
<u>Jessie Brent</u>	<u>P.O. Box 207, Chester, CA 96020</u>
<u>Windy Achor</u>	<u>P.O. Box 253, Crescent Mills, CA 95934</u>

8. Signature(s) of the Locator(s) of the Claim(s):

Sign Name:	
<u>Charles P. Watson</u>	<u>5/25/19</u>
<u>Ian Hudson</u>	<u>5/25/19</u>
<u>Christina Dunker</u>	<u>5/25/19</u>
<u>Jessie Brent</u>	<u>5/25/19</u>
<u>Windy Achor</u>	<u>5/25/19</u>

RECEIVED
 BLM AZ STATE OFFICE
 2019 JUL -3 P 12:04
 PHOENIX, ARIZONA

RECORDING REQUESTED BY:
 (Mail Recording to:)

Name: Advanced Geologic Exploration, Inc.
 Address: P.O. Box 1956
Chester, CA 96020
(530)258-4228

NOTICE OF ABANDONMENT OF PLACER CLAIM

- The name of this/these Placer Mining Claim(s): Casino Royale #2
- The Date of Location(s) of claim(s) as properly posted on monument(s): 01/03/2014
- The discovery monument(s) is/are described as: Wooden posts painted red and secured in a mound of stones with attached plastic bottles that contain the location notices
- The Placer Mining Claim(s) is/are located in La Paz County, State of Arizona and is/are 80 acres in size, as outlined on the appropriate U.S. Geological Survey Topo map which was attached to it(s) Notice of Location.
- The Placer Mining Claim(s) IS/ARE IN an area where there is a U.S. Public Land Survey and the description of the claim(s) by legal subdivision including aliquot parts (A.P.) of Section, Township, Range and Meridian, is as follows:

BLM AMC No.	Sect.	Township	Range	Meridian	A.P.	County Doc. #
427683	4	3N	18W	GSRM		2014-00384

6. Date that the Placer Mining Claim(s) is/are abandoned: 5/25/19

7. Names and Mailing Addresses of the Locator(s) of the Claim(s) are:

Print Name:	Current Mailing Address:
<u>Charles P. Watson</u>	<u>P.O. Box 1956, Chester, CA 96020</u>
<u>Ian Hudson</u>	<u>P.O. Box 253, Crescent Mills, CA 95934</u>
<u>Christina Dunker</u>	<u>P.O. Box 12, Chester, CA 96020</u>
<u>Jessie Brent</u>	<u>P.O. Box 207, Chester, CA 96020</u>

8. Signature(s) of the Locator(s) of the Claim(s):

Sign Name:	
<u>Charles P. Watson</u>	<u>5/25/19</u>
<u>Ian Hudson</u>	<u>5/25/19</u>
<u>Christina Dunker</u>	<u>5/25/19</u>
<u>Jessie Brent</u>	<u>5/25/19</u>

RECEIVED
 BLM AZ STATE OFFICE
 PHOENIX, ARIZONA
 2019 JUL -3 P 2: 04



Advanced Geologic Exploration, Inc.

Scientists of the Earth™

PO Box 1956 • Chester, CA 96020 • Voice: (530) 258-4228 • Fax (530) 258-4339 • www.advancedgeologic.com

June 27, 2019

Bureau of Land Management
Arizona State Office
One North Central Ave., Ste 800
Phoenix, AZ 85004

RECEIVED
BLM AZ STATE OFFICE
2019 JUL -3 P 12:04
PHOENIX, ARIZONA

RE: Casino Royale Filings

To whom it may concern:

Please find the attached Notice of Abandonments and the 9 Certificate of Locations for the Casino Royale #1-2 (to be abandoned first) and the Casino Royale #1-9 (to be filed after abandonments). Also included is a check to cover the filing fees of \$30 for the abandonments and \$1908 for the Certificates, for a total of \$1938.

Please mail the stamped copies back to us at:

Advanced Geologic Exploration, Inc
P.O. Box 1956
Chester, CA 96020

Should you have any questions, please feel free to contact me at your earliest convenience!

Thank you,

Christina Dunker
Office Manager
Advanced Geologic Exploration, Inc.
P.O. Box 1956
Chester, CA 96020
530-258-4228
cdunker@advancedgeologic.com

NOTICE!!

These documents have been scanned!

Do not place un-scanned documents beneath this notice!

Do not remove this notice from this file!

GPO Jacket No. 560-102
Print Order 61540
Rise Business Services, LLC
Job=AZ15 9/11/2019



Box Number= AZ15233



Claim Begin-End: AMC455556-AMC455564

6 Location Notices-Amendments and Supporting Documents



AZ15233-10

AMC455531-AMC456543

MINING CLAIM STATUS REPORT - 2018 - 2019

Data Entered: 7/26/19 RAm

MTP Checked By: 7/26/19 RAm
GEO Checked By: 7/26/19 RAm

LEAD SERIAL NUMBER: AMC 455556 thru AMC 455564

NUMBER OF CLAIMS & TYPE:

9 LODE
9 PLACER
ASSOCIATION PLACER
MILL SITE
TUNNEL SITE

CHARGES:

Processing Fee @ \$20 = \$ 180
Location Fee @ \$37 = \$ 333
Maintenance Fee @ \$155 = \$ 1395
Add'l Maint Fee for Assoc Placer = \$
SUBTOTAL \$
Other Fees \$
Other Fees \$
TOTAL \$ 1,908

TOTAL ACREAGE: _____ Per Claim
(Placer Only)

NUMBER OF LOCATORS: _____

DOCUMENTS RECEIVED VIA: Over-the-Counter [] Mail TIMELY FILED: Yes No []

LEGAL DESCRIPTION: T 3N R 18W SEC 4
T _____ R _____ SEC _____
T _____ R _____ SEC _____
T _____ R _____ SEC _____
T _____ R _____ SEC _____

BLM [] FOREST SERVICE [] _____ SUBJ TO PL 359: Yes [] No []
WILDERNESS AREA [] _____

SPLIT ESTATE: N/A [] SX [] PX [] OTHER [] _____
SRHA [] Was proper Notice filed if located on SHRA Land? Yes [] No []

RECONVEYED MINERALS ON BLM LAND REQUIRE OPENING ORDER FROM 1944 TO 1993:
Open to Entry On _____ N/A []

COMMENTS/STATUS: VOID [] PARTIALLY VOID [] PVT MINERALS [] WITHDRAWN LANDS []
OTHER [] _____

AMC455556

[] Claimant acknowledges that portions of the following claim(s) site(s) may be void or voidable.

Printed Name of Claimant _____ Signature of Claimant _____

*****FINAL ADJUDICATION*****

DATE _____ INITIALS _____

RECORDING REQUESTED BY:
(Mail Recording to:)

Gary Suthers
5415 West Hasan Drive
Laveen, AZ 85339
(602) 696-9958

Placer Mining Claim Certificate of Location

1. The name of this Placer Mining Claim is: **Casino Royale #1.**
2. The date of this location as posted on said claim is 5/26, 2019.
3. The discovery monument is described as a wooden post painted red and secured in a mound of stone with an attached plastic bottle that contains the location notice.
4. The Placer Mining Claim is in **La Paz County, Arizona** and contains **±19.83 acres.**
5. The U.S. Public Land Survey and the legal subdivision including Aliquot Part Description is:

**N1/2 NW1/4 NW1/4 (Lot 4)
Sec. 4, T. 3N, R. 18W, GSRM.**

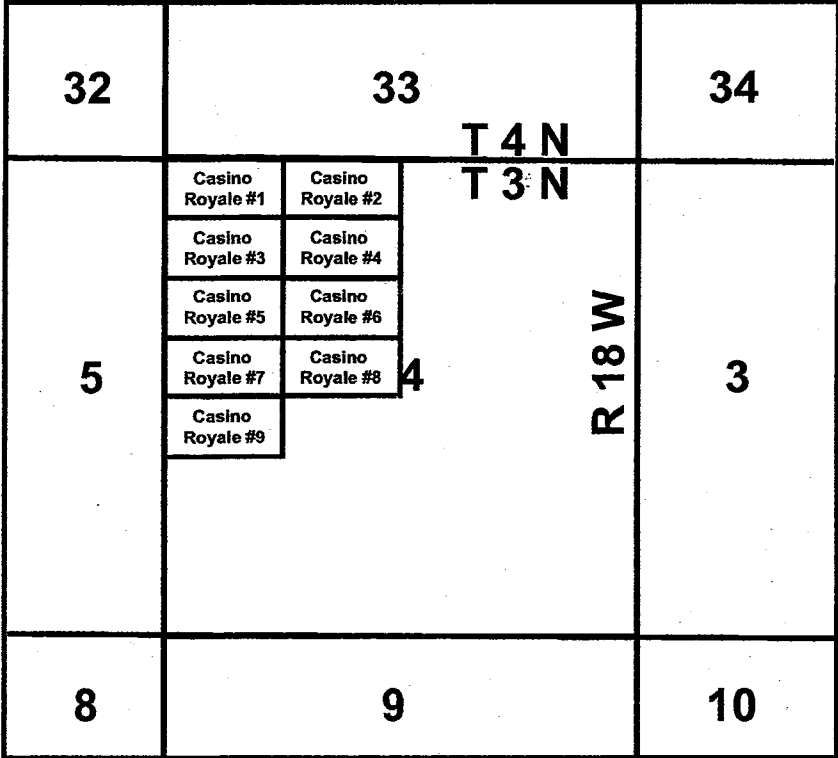
6. Claim Location Map: See attached map.

7. Locator of this Placer Claim:

Gary Suthers Date: 5/26/19
Gary Suthers
5415 West Hasan Drive, Laveen, AZ 85339

RECEIVED
BLM AZ STATE OFFICE
2019 JUL -3 P 2: 03
PHOENIX, ARIZONA

AMC455556



PHOENIX, ARIZONA
2019 JUL - 3 P 2:05

Gary Suthers
5415 West Hasan Drive
Laveen AZ 85339

Casino Royale #1 & #9
Placer Mining Claims

Claim Location Map
RECEIVED
BLM ARIZONA DISTRICT OFFICE

9 Claims Blocks, ±100 Acres	T. 3N, R. 18 W, S. 4 GSTM
La Paz County, AZ	Figure 1

AMC455556

RECORDING REQUESTED BY:
(Mail Recording to:)

Gary Suthers
5415 West Hason Drive
Laveen, AZ 85339
(602) 696-9958

Placer Mining Claim Certificate of Location

1. The name of this Placer Mining Claim is: **Casino Royale #2.**
2. The date of this location as posted on said claim is 5/26, 2019.
3. The discovery monument is described as a wooden post painted red and secured in a mound of stone with an attached plastic bottle that contains the location notice.
4. The Placer Mining Claim is in **La Paz County**, Arizona and contains **±19.84 acres.**
5. The U.S. Public Land Survey and the legal subdivision including Aliquot Part Description is:

**N1/2 NE1/4 NW1/4 (Lot 3)
Sec. 4, T. 3N, R. 18W, GSRM.**

6. Claim Location Map: See attached map.

7. Locator of this Placer Claim:

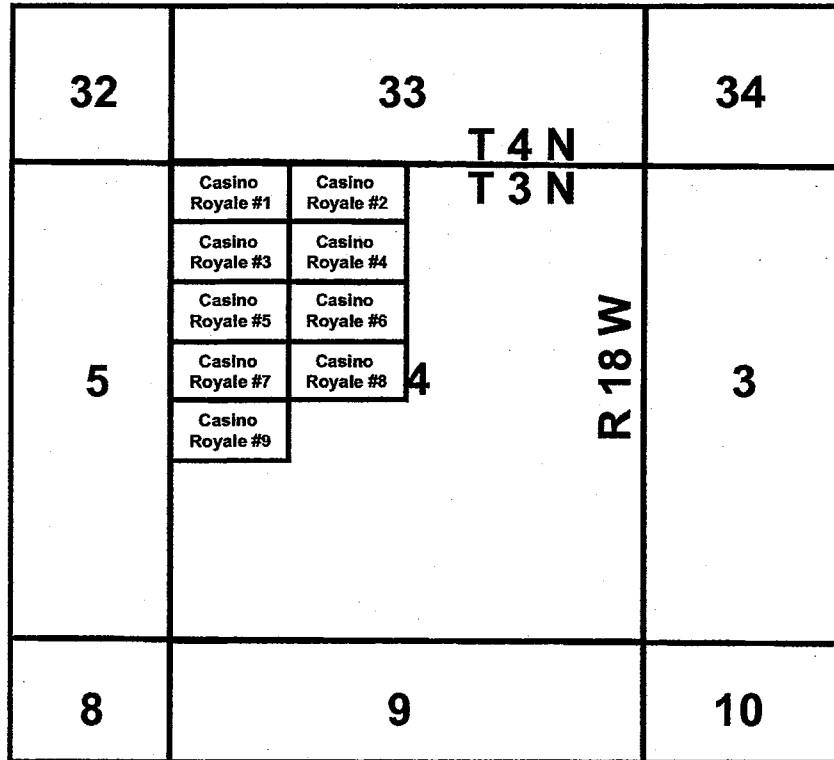
Gary Suthers Date 5/26/19
Gary Suthers
5415 West Hason Drive, Laveen, AZ 85339

PHOENIX, ARIZONA

2019 JUL -3 P 12: 05

RECEIVED
BLM AZ STATE OFFICE

AMC4555571



PHOENIX, ARIZONA

2019 JUL - 3 P 2: 05

Gary Suthers
5415 West Hasan Drive
Laveen AZ 85339

Casino Royale #1 & #9
Placer Mining Claims

Claim Location Map

9 Claims Blocks, ±180 Acres T. 3N, R. 18 W, S. 4 GSTM

La Paz County, AZ

Figure 1

AMC45557

RECORDING REQUESTED BY:
(Mail Recording to:)

Gary Suthers
5415 West Hason Drive
Laveen, AZ 85339
(602) 696-9958

Placer Mining Claim Certificate of Location

1. The name of this Placer Mining Claim is: **Casino Royale #3.**
2. The date of this location as posted on said claim is 5/26, 2019.
3. The discovery monument is described as a wooden post painted red and secured in a mound of stone with an attached plastic bottle that contains the location notice.
4. The Placer Mining Claim is in **La Paz County**, Arizona and contains **±20 acres**.
5. The U.S. Public Land Survey and the legal subdivision including Aliquot Part Description is:

**S1/2 NW1/4 NW1/4 (Lot 4)
Sec. 4, T. 3N, R. 18W, GSRM.**

6. Claim Location Map: See attached map.

7. Locator of this Placer Claim:

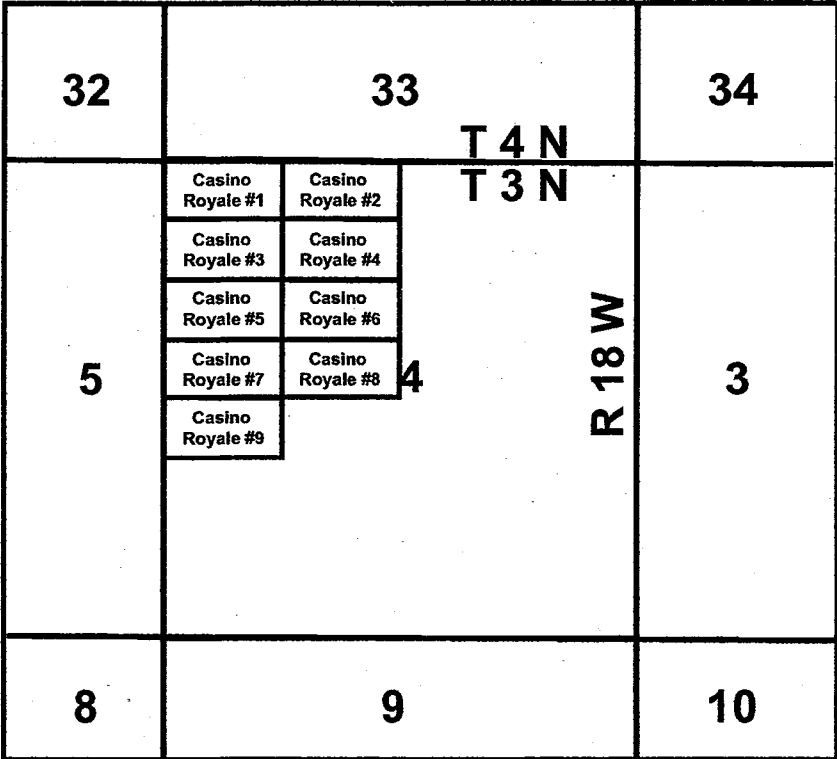
Gary Suthers Date 5/26/19
Gary Suthers
5415 West Hason Drive, Laveen, AZ 85339

PHOENIX, ARIZONA

2019 JUL -3 P 2:05

RECEIVED
BLM AZ STATE OFFICE

AMC455558



PHOENIX, ARIZONA

2019 JUL - 3 P 2: 05

BLM AZ STATE OFFICE
Claim Location Map

Gary Suthers
5415 West Hasan Drive
Laveen AZ 85339

Casino Royale #1 & #9
Placer Mining Claims

9 Claims Blocks, ±180 Acres	T. 3N, R. 18 W, S. 4 GSTM
La Paz County, AZ	Figure 1

AMC455558

RECORDING REQUESTED BY:
(Mail Recording to:)

Gary Suthers
5415 West Hasan Drive
Laveen, AZ 85339
(602) 696-9958

Placer Mining Claim Certificate of Location

1. The name of this Placer Mining Claim is: **Casino Royale #4.**
2. The date of this location as posted on said claim is 5/26, 2019.
3. The discovery monument is described as a wooden post painted red and secured in a mound of stone with an attached plastic bottle that contains the location notice.
4. The Placer Mining Claim is in **La Paz County**, Arizona and contains **±20 acres.**
5. The U.S. Public Land Survey and the legal subdivision including Aliquot Part Description is:

**S1/2 NE1/4 NW1/4 (Lot 3)
Sec. 4, T. 3N, R. 18W, GSRM.**

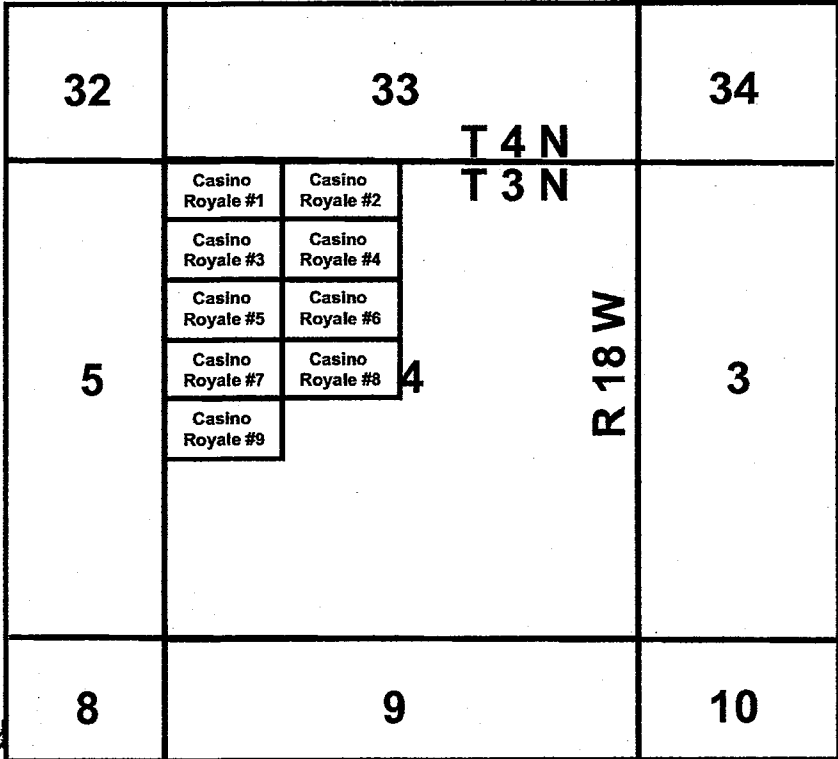
6. Claim Location Map: See attached map.

7. Locator of this Placer Claim:

Gary Suthers Date 5/26/19
Gary Suthers
5415 West Hasan Drive, Laveen, AZ 85339

RECEIVED
BLM AZ STATE OFFICE
2019 JUL -3 P 2:02
PHOENIX, ARIZONA

AMC455559



PHOENIX, ARIZONA
 2019 JUL - 3 P 2:00
 BLM AZ STATE OFFICE
 RECEIVED

Gary Suthers 5415 West Hasan Drive Laveen AZ 85339	Casino Royale #1 & #9 Placer Mining Claims	Claim Location Map	
		9 Claims Blocks, ±180 Acres	T. 3N, R. 18 W, S. 4 GSTM
		La Paz County, AZ	Figure 1

AMC455559

RECORDING REQUESTED BY:
(Mail Recording to:)

Gary Suthers
5415 West Hasan Drive
Laveen, AZ 85339
(602) 696-9958

Placer Mining Claim Certificate of Location

1. The name of this Placer Mining Claim is: **Casino Royale #5.**
2. The date of this location as posted on said claim is 5/26, 2019.
3. The discovery monument is described as a wooden post painted red and secured in a mound of stone with an attached plastic bottle that contains the location notice.
4. The Placer Mining Claim is in **La Paz County**, Arizona and contains **±20 acres.**
5. The U.S. Public Land Survey and the legal subdivision including Aliquot Part Description is:

N1/2 SW1/4 NW1/4
Sec. 4, T. 3N, R. 18W, GSRM.

6. Claim Location Map: See attached map.

7. Locator of this Placer Claim:

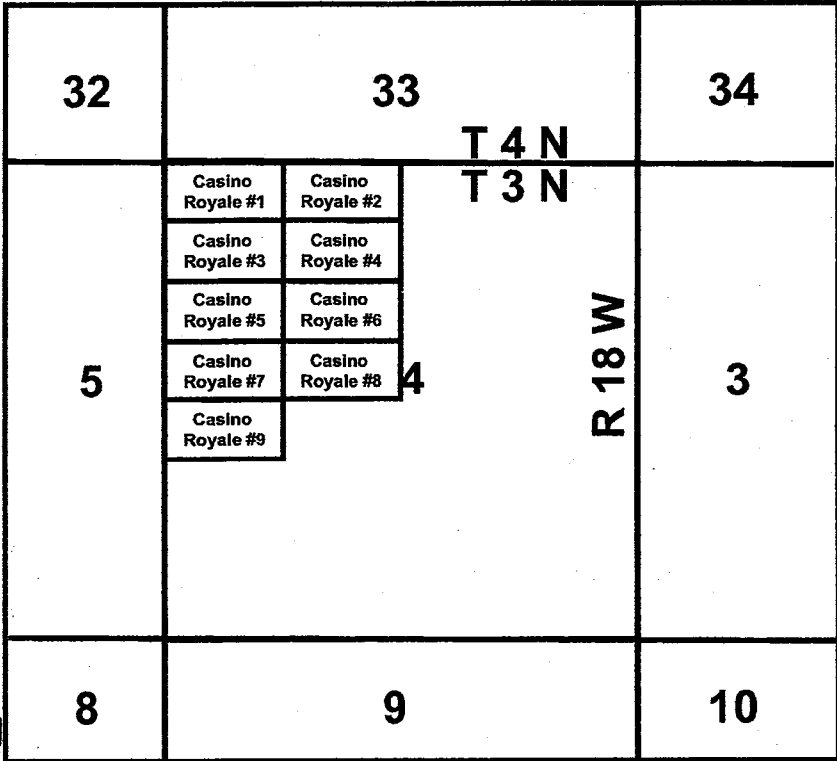
Gary Suthers Date 5/26/19
Gary Suthers
5415 West Hasan Drive, Laveen, AZ 85339

PHOENIX, ARIZONA

2019 JUL -3 P 12:00

RECEIVED
BLM AZ STATE OFFICE

AMC455560



PHOENIX, ARIZONA
 2019 JUL - 3 P 12: 06
 RECEIVED
 BLM AZ STATE OFFICE

Gary Suthers 5415 West Hasan Drive Laveen AZ 85339	Casino Royale #1 & #9 Placer Mining Claims		Claim Location Map	
			9 Claims Blocks, ±180 Acres	T. 3N, R. 18 W, S. 4 GSTM
			La Paz County, AZ	Figure 1

AMC455560

RECORDING REQUESTED BY:
(Mail Recording to:)

Gary Suthers
5415 West Hasan Drive
Laveen, AZ 85339
(602) 696-9958

Placer Mining Claim Certificate of Location

1. The name of this Placer Mining Claim is: **Casino Royale #6.**
2. The date of this location as posted on said claim is 5/26, 2019.
3. The discovery monument is described as a wooden post painted red and secured in a mound of stone with an attached plastic bottle that contains the location notice.
4. The Placer Mining Claim is in **La Paz County**, Arizona and contains **±20 acres**.
5. The U.S. Public Land Survey and the legal subdivision including Aliquot Part Description is:

N1/2 SE1/4 NW1/4
Sec. 4, T. 3N, R. 18W, GSRM.

6. Claim Location Map: See attached map.

7. Locator of this Placer Claim:

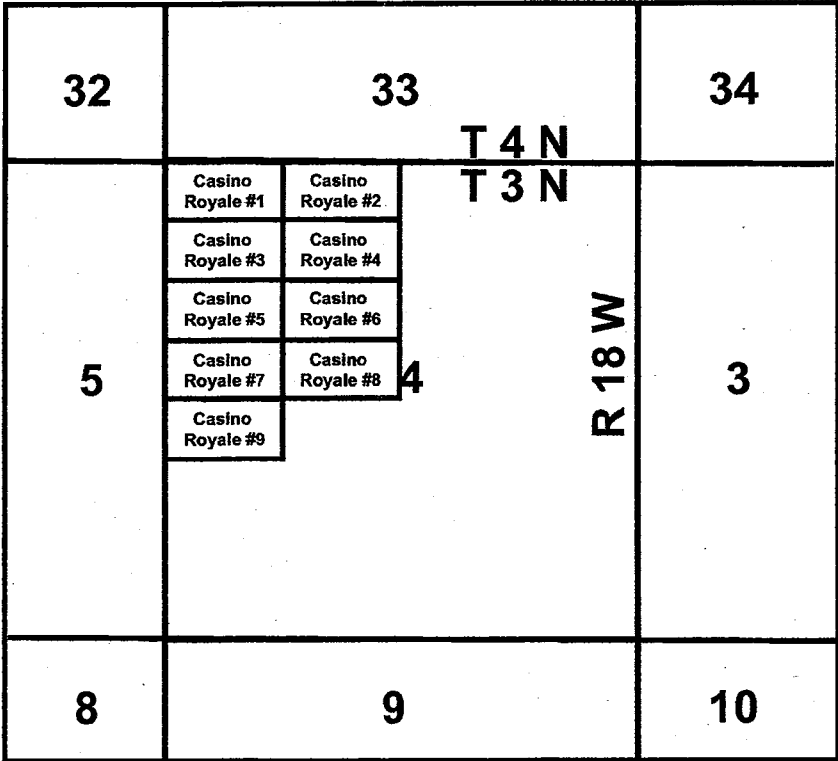
Gary Suthers Date: 5/26/19
Gary Suthers
5415 West Hasan Drive, Laveen, AZ 85339

PHOENIX, ARIZONA

2019 JUL -3 P 12:06

RECEIVED
BLM AZ STATE OFFICE

AMC455561



PHOENIX, ARIZONA
2019 JUL - 3 P 2: 04

BLM AZ STATE OFFICE
Gary Suthers
5415 West Hasan Drive
Laveen AZ 85339

Casino Royale #1 & #9
Placer Mining Claims

Claim Location Map

9 Claims Blocks, ±180 Acres	T. 3N, R. 18 W, S. 4 GSTM
La Paz County, AZ	Figure 1

AMC455561

RECORDING REQUESTED BY:
(Mail Recording to:)

Gary Suthers
5415 West Hasan Drive
Laveen, AZ 85339
(602) 696-9958

Placer Mining Claim Certificate of Location

1. The name of this Placer Mining Claim is: **Casino Royale #7.**
2. The date of this location as posted on said claim is 5/26, 2019.
3. The discovery monument is described as a wooden post painted red and secured in a mound of stone with an attached plastic bottle that contains the location notice
4. The Placer Mining Claim is in **La Paz County**, Arizona and contains **±20 acres.**
5. The U.S. Public Land Survey and the legal subdivision including Aliquot Part Description is:

S1/2 SW1/4 NW1/4
Sec. 4, T. 3N, R. 18W, GSRM.

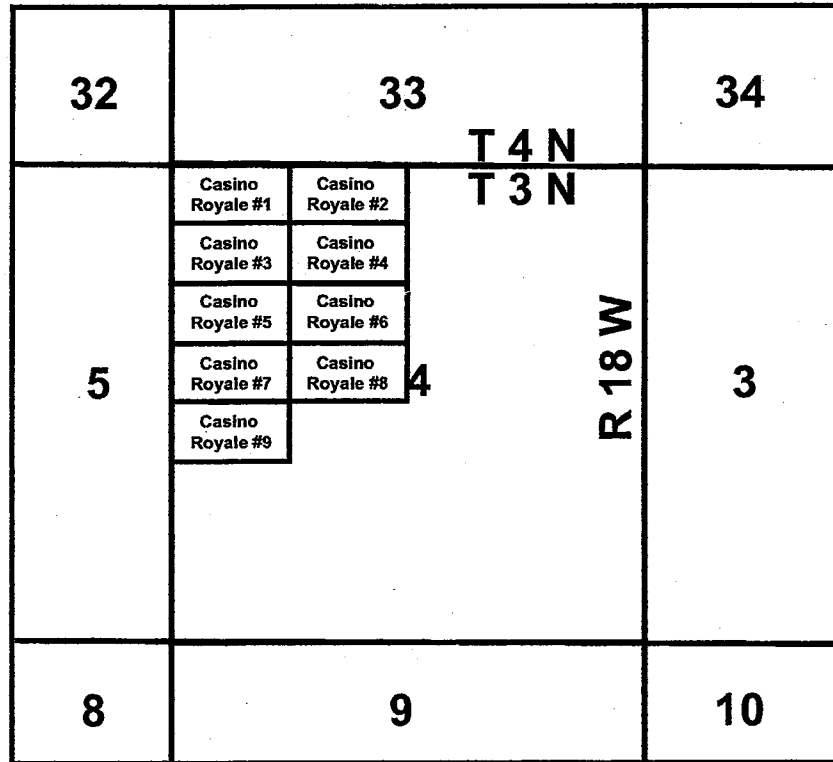
6. Claim Location Map: See attached map.

7. Locator of this Placer Claim:

Gary Suthers Date 5/26/19
Gary Suthers
5415 West Hasan Drive, Laveen, AZ 85339

RECEIVED
BLM AZ STATE OFFICE
2019 JUL -3 P 2: 06
PHOENIX, ARIZONA

AMC455562



PHOENIX, ARIZONA

2010 JUL - 3 P 8: 05

Gary Suthers
 5415 West Hasan Drive
 Phoenix AZ 85339
 RECEIVED
 CLAIMS OFFICE

Casino Royale #1 & #9
Placer Mining Claims

Claim Location Map

9 Claims Blocks, ±180 Acres

T. 3N, R. 18 W, S. 4 GSTM

La Paz County, AZ

Figure 1

AMC455562

RECORDING REQUESTED BY:
(Mail Recording to:)

Gary Suthers
5415 West Hasan Drive
Laveen, AZ 85339
(602) 696-9958

Placer Mining Claim Certificate of Location

1. The name of this Placer Mining Claim is: **Casino Royale #8.**
2. The date of this location as posted on said claim is 5/26, 2019.
3. The discovery monument is described as a wooden post painted red and secured in a mound of stone with an attached plastic bottle that contains the location notice.
4. The Placer Mining Claim is in **La Paz County**, Arizona and contains **±20 acres.**
5. The U.S. Public Land Survey and the legal subdivision including Aliquot Part Description is:

S1/2 SE1/4 NW1/4
Sec. 4, T. 3N, R. 18W, GSRM.

6. Claim Location Map: See attached map.

7. Locator of this Placer Claim:

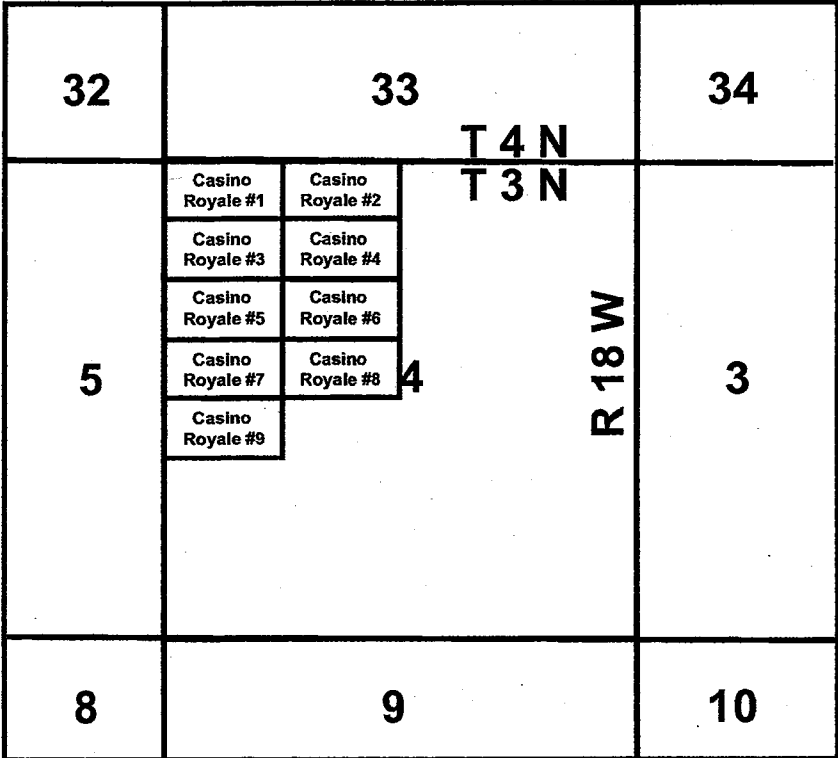
Gary Suthers Date 5/26/19
Gary Suthers
5415 West Hasan Drive, Laveen, AZ 85339

PHOENIX, ARIZONA

2019 JUL -3 P 12:06

RECEIVED
BLM AZ STATE OFFICE

AMC455563



PHOENIX, ARIZONA

2019 JUL - 3 P 2: 06

BLM AZ STATE OFFICE
PHOENIX

5415 West Hasan Drive
Laveen AZ 85339

Casino Royale #1 & #9
Placer Mining Claims

Claim Location Map

9 Claims Blocks, ±180 Acres	T. 3N, R. 18 W, S. 4 GSTM
La Paz County, AZ	Figure 1

AMC455563

RECORDING REQUESTED BY:
(Mail Recording to:)

Gary Suthers
5415 West Hasan Drive
Laveen, AZ 85339
(602) 696-9958

Placer Mining Claim Certificate of Location

1. The name of this Placer Mining Claim is: **Casino Royale #9.**
2. The date of this location as posted on said claim is 5/26, 2019.
3. The discovery monument is described as a wooden post painted red and secured in a mound of stone with an attached plastic bottle that contains the location notice
4. The Placer Mining Claim is in **La Paz County**, Arizona and contains **±20 acres.**
5. The U.S. Public Land Survey and the legal subdivision including Aliquot Part Description is:

**N1/2 NW1/4 SW1/4
Sec. 4, T. 3N, R. 18W, GSRM.**

6. Claim Location Map: See attached map.

7. Locator of this Placer Claim:

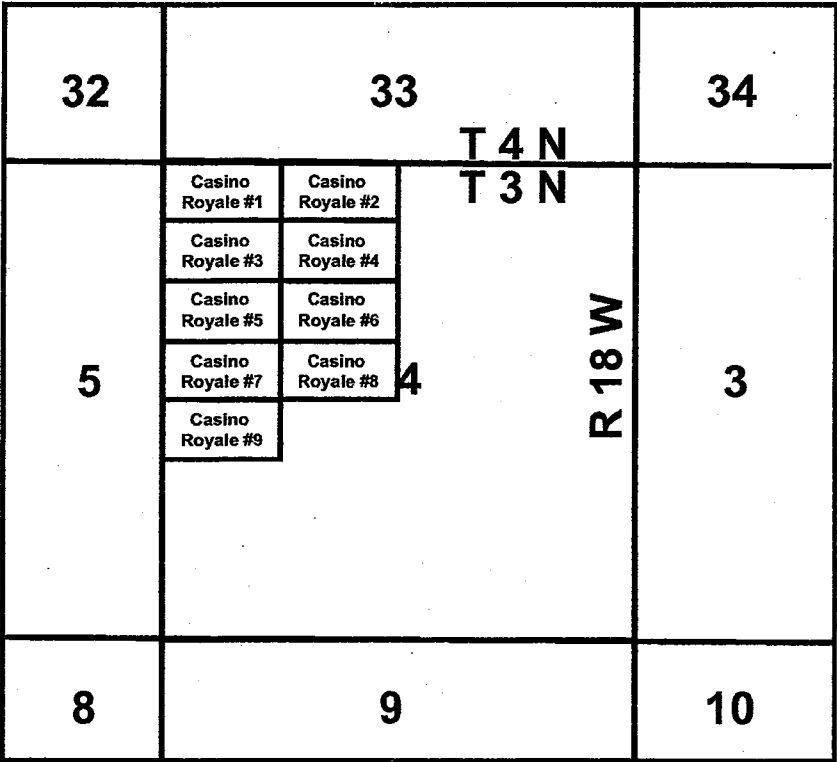
Gary Suthers Date 5/26/19
Gary Suthers
5415 West Hasan Drive, Laveen, AZ 85339

PHOENIX, ARIZONA

2019 JUL -3 P 2: 06

RECEIVED
BLM AZ STATE OFFICE

AMC455564



PHOENIX, ARIZONA

2019 JUL - 3 P 03

BLM AZ STATE OFFICE
 Gary Suthers
 5415 West Hasan Drive
 Laveen AZ 85339

Casino Royale #1 & #9
 Placer Mining Claims

Claim Location Map

9 Claims Blocks, ±180 Acres	T. 3N, R. 18 W, S. 4 GSTM
La Paz County, AZ	Figure 1

AMC455564

DEPARTMENT OF THE INTERIOR
BUREAU OF LAND MANAGEMENT
Case Recordation

Geographic Report with Land

Disposition is equal to **AUTHORIZED , CANCELLED , EXPIRED , PENDING , REJECTED , RELINQUISHED ,
WITHDRAWN**


and Meridian Township Range Section is equal to **14 0030N 0180W 004**

and Admin State is equal to **AZ**

DEPARTMENT OF THE INTERIOR
BUREAU OF LAND MANAGEMENT
Case Recordation
Geographic Report with Land

Admin State: AZ
Geo State: AZ

Serial Number	Total Case Acres:	Casetype	Case Disp	Mer	Twp	Rng	Sec	Sur Type	Sur Nr	Suf	Subdivision	Act Pend
AZA 016203	0.606	281001	EXPIRED	14	0030N	0180W	004	ALIQ			NESENE;	
AZA 018910	0.909	287001	EXPIRED					ALIQ			SENW,N2SW,SWSW,	
	0.909							LOTS			3;	
AZA 034191	4.900	292803	PENDING					FF			SW;	
AZA 034436	1.000	281001	PENDING					FF			N2S2NE;	Y
AZA 036180	1.000	380913	AUTHORIZED					LOTS			5;	Y
	1.000											
AZA 03681901	151.820	285003	AUTHORIZED					ALIQ			SWNW,W2SW;	



Advanced Geologic Exploration, Inc.

Scientists of the Earth™

P.O. Box 1956 • Chester • California • 96020

Tel: (530) 258-4228 • Fax: (530) 258-4339

Bureau of Land Management
Arizona State Office
One North Central Ave. Ste 800
Phoenix, AZ 85004

PHOENIX, ARIZONA

2019 JUL -3 P 12:04

RECEIVED
BLM ARIZONA STATE OFFICE

9500484427 0041

